

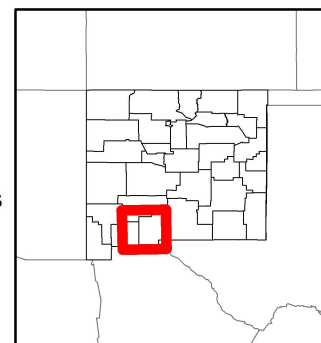
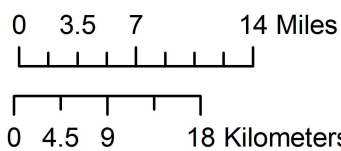
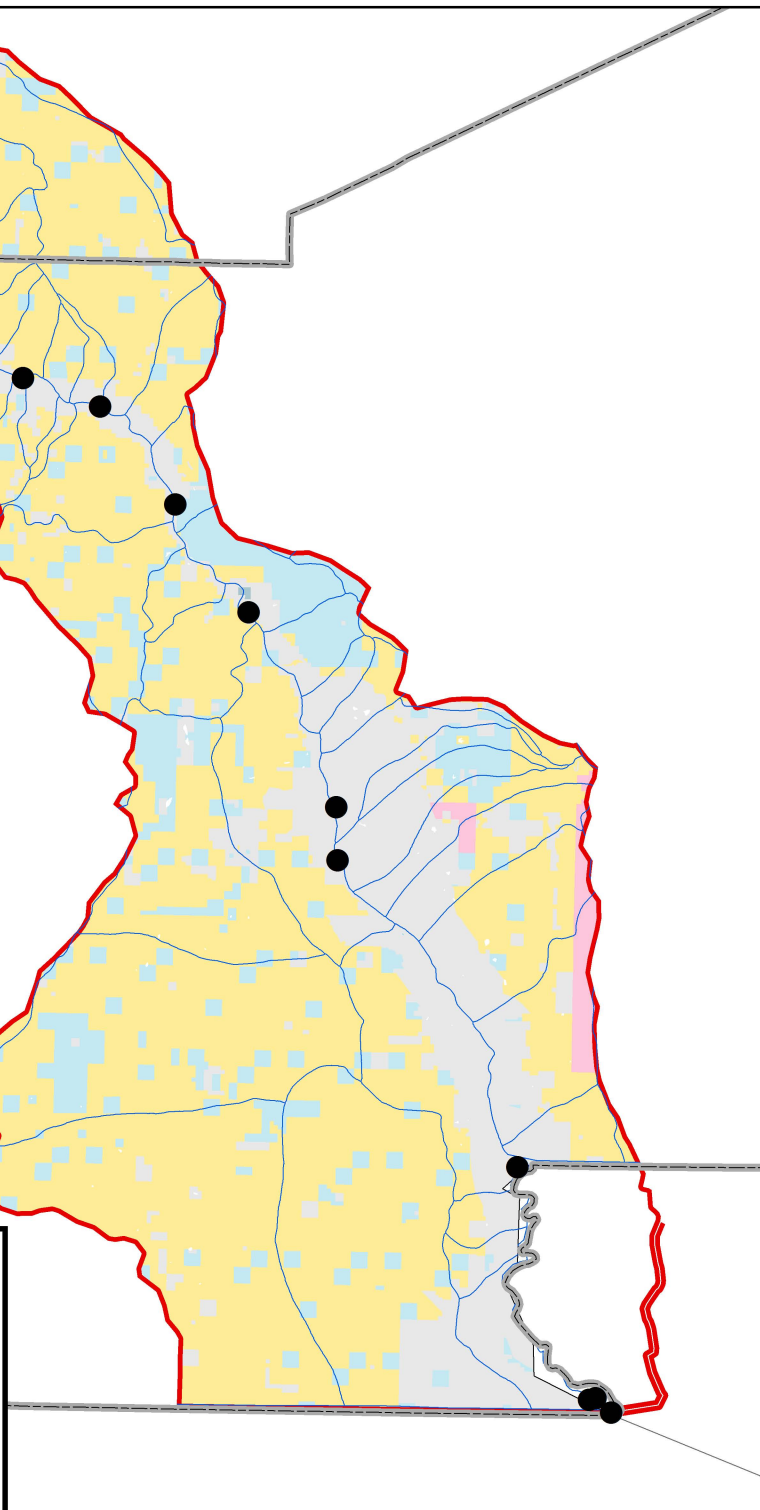
# Paseo del Norte Study Area

**Legend**

- TMDL Sampling Points
- ▭ counties
- ▭ 11-digit HUCs

**Stewardship**

- Bureau of Land Management (BLM)
- Bureau of Reclamation (BOR)
- Department of Defense (DOD) & Department of Energy (DOE)
- Fish & Wildlife Service (FWS)
- Forest Service (USFS)
- Other State Land
- Private Land Unrestricted for Development/ No Known Restriction
- State Land Board
- State Parks & Recreation
- State Wildlife Reserves



Background Image is Land Cover dataset from Southwest Regional Gap Analysis Project.